

The Church and People with Mental Illness

An Awareness Workshop of the Council on Mental Illness of the National Catholic Partnership on Disability

Location:

[Archdiocesan Pastoral Center](#)

**5001 Eastern Avenue,
Hyattsville, MD 20782
301-853-4500**

Time

9:00 am – 4:00 pm

Directions

By Metro/ Bus

Go to: http://www.wmata.com/rider_tools/tripplanner/tripplanner_form_solo.cfm

When using trip planner put in the destination as Sargent Rd & Eastern Ave. An example is below from Union Station. On the next page is a bus schedule (Northbound) from the closest Metro Station, Fort Totten.

Savings Calculator
Developer Resources

Buy & Load SmarTrip®
Add value to your SmarTrip® card at retail locations all around town.

Ads by Google
Amtrak's New Low Fares
DC-NYC/NYC-BOS \$49

Traveling from UNION STATION to SARGENT RD & EASTERN AVE on 7/11/2009



Itinerary 1 [-] Collapse

RAIL DEPARTS FROM UNION STATION METRO STATION at 7:39am	BOARD RED LINE Rail towards GLENMONT METRO	ARRIVE FORT TOTTEN METRO STATION at 7:46am
BUS DEPARTS FROM FORT TOTTEN METRO STATION at 8:05am	BOARD R3 BUS towards PRINCE GEORGES PLAZA	ARRIVE SARGENT RD & EASTERN AVE at 8:09am



\$ 2.10 SmarTrip Fare
\$ 1.05 SmarTrip Fare (Senior/Disabled/Medicare)
\$ 2.70 Cash Fare
\$ 1.55 Cash Fare (Senior/Disabled/Medicare)

Email itinerary 1

Saturday Southbound — En sábados con dirección al sur

Route Number	Prince George's Plaza 	Lewisdale Dr. & 23rd Ave.	Riggs Rd. & East-West Hwy.	Sargent Rd. & Eastern Ave. (DC Line)	FORT TOTTEN 
AM Service — Servicio matutino					
R3	8:35	8:42	8:47	8:51	8:56
R3	9:35	9:42	9:47	9:51	9:56
R3	10:35	10:46	10:53	10:58	11:02
R3	11:35	11:46	11:53	11:58	12:02
PM Service — Servicio vespertino					
R3	12:35	12:46	12:53	12:58	1:02
R3	1:35	1:46	1:53	1:58	2:02
R3	2:35	2:46	2:53	2:58	3:02
R3	3:35	3:46	3:53	3:58	4:02
R3	4:35	4:46	4:53	4:58	5:02
R3	5:35	5:46	5:53	5:58	6:02
R3	6:35	6:46	6:53	6:58	7:02
R3	7:35	7:41	7:48	7:51	7:55

Saturday Northbound — En sábados con dirección al norte

Route Number	Fort Totten 	Sargent Rd. & Eastern Ave. (DC Line)	Riggs Rd. & East-West Hwy.	Lewisdale Dr. & 23rd Ave.	PRINCE GEORGE'S PLAZA 
AM Service — Servicio matutino					
R3/	8:05	8:08	8:12	8:17	8:25
R3/	9:05	9:08	9:12	9:17	9:25
R3/	10:05	10:08	10:12	10:17	10:25
R3/	11:05	11:08	11:12	11:17	11:25
PM Service — Servicio vespertino					
R3/	12:05	12:08	12:12	12:17	12:25
R3/	1:05	1:08	1:12	1:17	1:25
R3/	2:05	2:08	2:12	2:17	2:25
R3/	3:05	3:09	3:14	3:18	3:27
R3/	4:05	4:09	4:14	4:18	4:27
R3/	5:05	5:09	5:14	5:18	5:27
R3/	6:05	6:09	6:14	6:18	6:27
R3/	7:10	7:13	7:17	7:22	7:30

By Car:

From The Beltway

Take New Hampshire Avenue (Rt. 650) South (Takoma Park). Go about four (4) miles to the D.C. line and turn left onto Eastern Avenue (there is a traffic light; a turn lane and a McDonald's on the left-hand corner). Go about 1.5 miles. Turn left into the Pastoral Center parking lot, where Eastern Avenue dead-ends.

From Upper Northwest

Take Military Road-Missouri Avenue east towards North Capitol Street. After you cross North Capitol Street, Missouri Avenue will become Riggs Road. After a couple of blocks, you will go under a railroad bridge. Turn right onto South Dakota Avenue (there is a turn lane). At the second traffic light, just past an elementary school, turn left onto Galloway Street. Go about one-half (1/2) mile. Galloway ends at Eastern Avenue. Continue into the Pastoral Center parking lot.

From Southeast DC

Take I-295 to Rt. 50 West (Tuxedo). Follow Rte. 50 to the junction with New York Avenue. Follow New York Avenue to a right exit onto South Dakota Avenue. Go 2.6 miles to 13th St., NE/Sargent Road. Turn right onto Sargent Road and go one-half (1/2) mile to Eastern Avenue. You will see two signs to the right, welcoming you to Maryland and for the Archdiocesan Pastoral Center. The Pastoral Center entrance and parking lot are at the end of the block.

From Downtown DC*

Take Rhode Island Avenue to 13th Street, NE. Turn left onto 13th Street NE; the street name eventually will change to Sargent Road. Cross Michigan Avenue and then South Dakota Avenue

(these are larger intersections, with traffic lights). Turn right on Eastern Avenue, which is the 2nd traffic light after South Dakota Avenue. You will see two signs on this corner, welcoming you to Maryland and for the Archdiocesan Pastoral Center. The Pastoral Center entrance and parking lot are at the end of the block.

*Or, take North Capitol Street north; go east (right) on Michigan Avenue towards the National Shrine/Catholic University. Pass the Shrine and the campus. Cross a small bridge over the Metro tracks. Turn left at the 3rd light after crossing this bridge; this is 13th Street, NE. Follow the directions above to Eastern Avenue.

Hotels

[Comfort Inn & Suites College Park](#)

- www.comfortinn.com - (301) 441-8110

[Days Inn Hotels: Washington Dc-College Park](#)

- www.daysinn.com - (301) 345-5000

[Ramada College Park](#)

- www.ramada.com - (301) 345-4900

[Quality Inn & Suites College Park](#)

- www.qualityinn.com - (301) 276-1000

[Holiday Inn Washington-College Pk Hotel \(I-95\)](#)

- www.holidayinn.com - (877) 863-4780

[Howard Johnson College Park](#)

- www.hojo.com - (301) 513-0002

[Clarion Inn & Fundome - College Park MD](#)

- www.clarionhotel.com - (800) 442-1644

[Days Inn of College Park](#)

- www.daysinn.com - (301) 345-5000

[Hampton Inn College Park](#)

- www.hamptoninn.com - (301) 345-2200

[Super 8 College Park/ Washington DC Area](#)

- www.super8.com - (301) 474-0894

Other Housing Options

Centro Maria Residence

650 Jackson St., N.E.
Washington, D.C. 20017
(202) 635-1697

Rosary House of Studies

1201 Monroe St., N.E.
Washington, D.C. 20017
(202) 529-1768

Casa Sacri Cuori

1321 Otis St NE
Washington DC, 20017
202-526-0130
www.littleworkers.org
Sr. Ada Grano, POSC